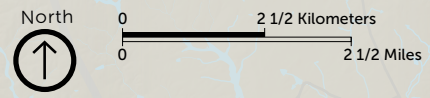
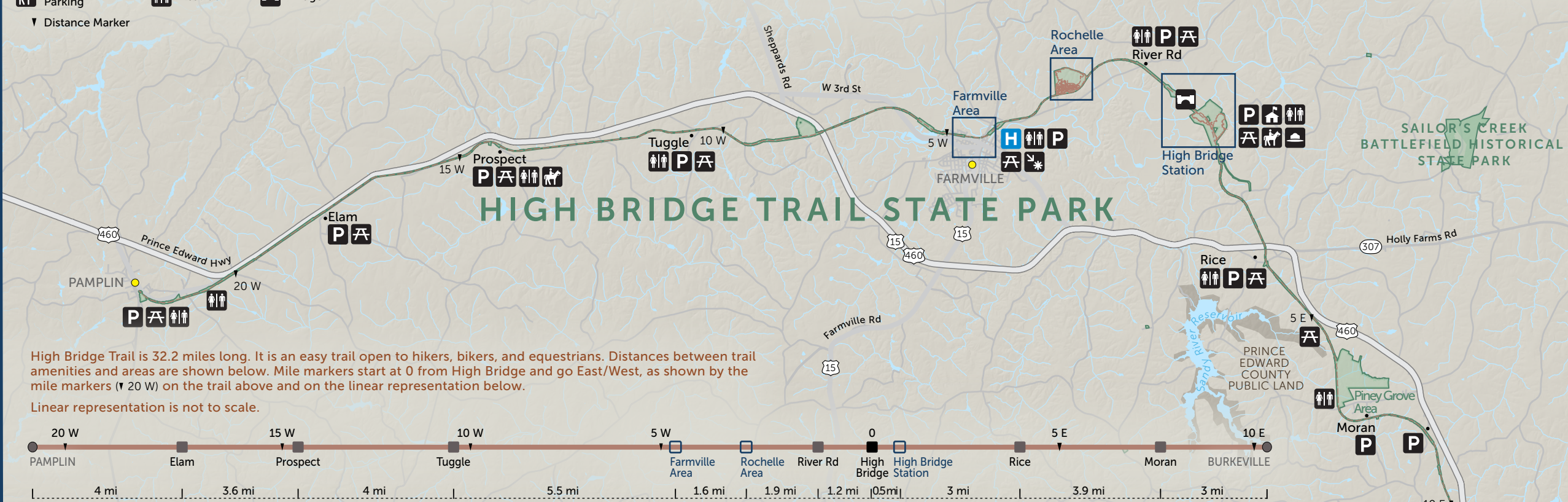


High Bridge Trail State Park

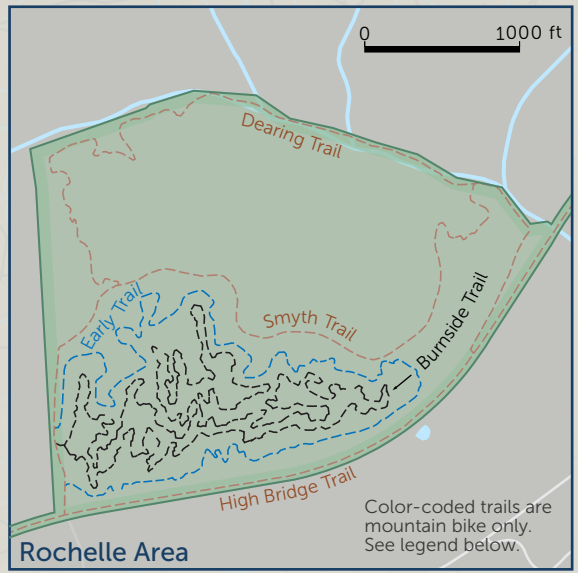
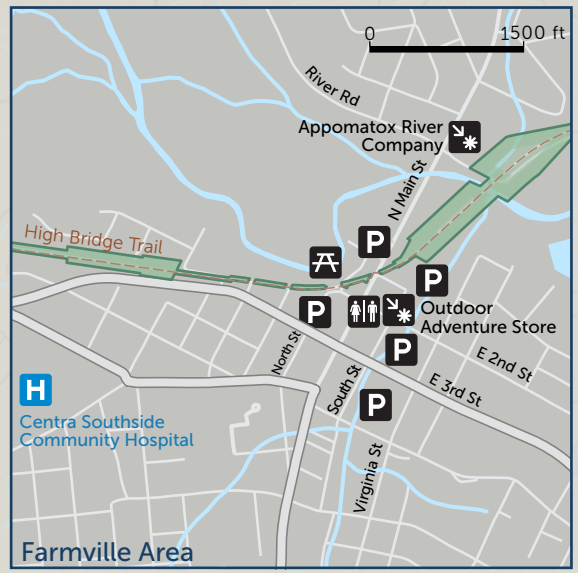
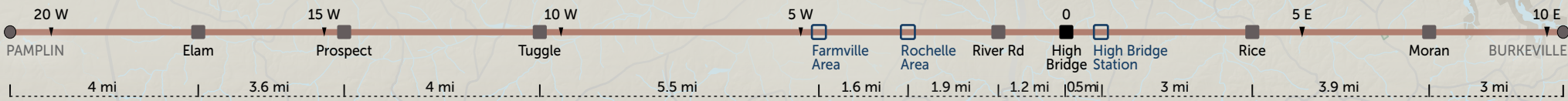
- Point of Interest
- Picnic Area
- Hospital
- Hiking trail
- Visitor Center
- Park Office
- Parking
- High Bridge Trail State Park
- Horse Trailer Parking
- Restroom
- Bridge
- Other Public Lands
- Distance Marker



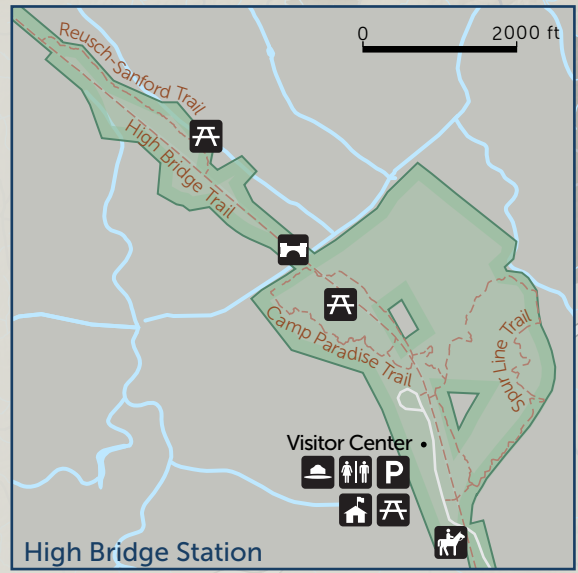
VIRGINIA STATE PARKS
 Created by Elena Durazo
 www.virginiastateparks.gov
 1-800-933-7275



High Bridge Trail is 32.2 miles long. It is an easy trail open to hikers, bikers, and equestrians. Distances between trail amenities and areas are shown below. Mile markers start at 0 from High Bridge and go East/West, as shown by the mile markers (▼ 20 W) on the trail above and on the linear representation below. Linear representation is not to scale.



- Dearing Trail**
Hiking + Biking, 0.9 mi
Difficulty: Moderate
Blaze color: **Bright Green**
- Smyth Trail**
Hiking + Biking, 1.9 mi
Difficulty: Moderate
Blaze color: **Orange**
- Burnside Trail**
Biking only, 3 mi
Difficulty: Most Difficult
Blaze color: **Red**
- Early Trail**
Biking only, 1.6 mi
Difficulty: More Difficult
Blaze color: **Blue**



- Camp Paradise Trail**
Hiking only, 1 mi
Difficulty: Moderate
Blaze color: **Purple**
- Reusch-Sanford Trail**
Hiking + Biking, 0.5 mi
Difficulty: Easy
Blaze color: **Cobalt**
- Spur Line Trail**
Hiking only, 2 mi
Difficulty: Moderate
Blaze color: **Orange**